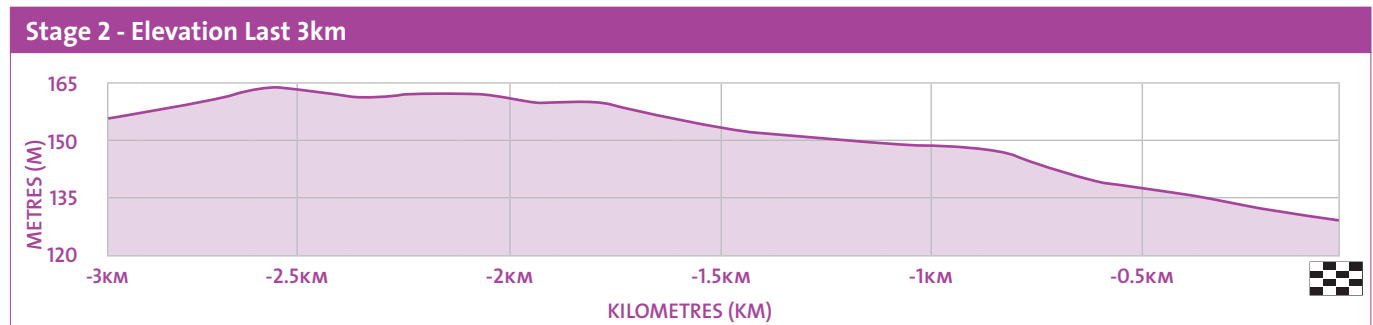
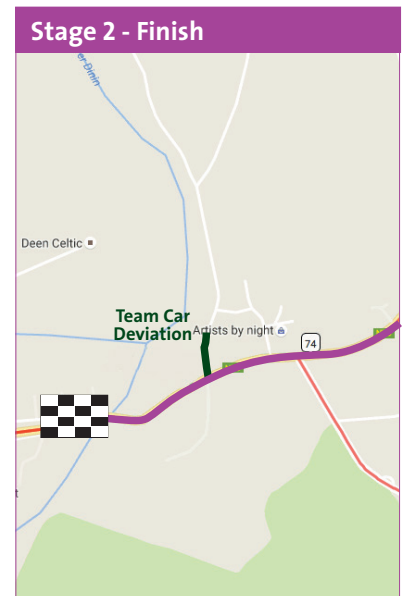
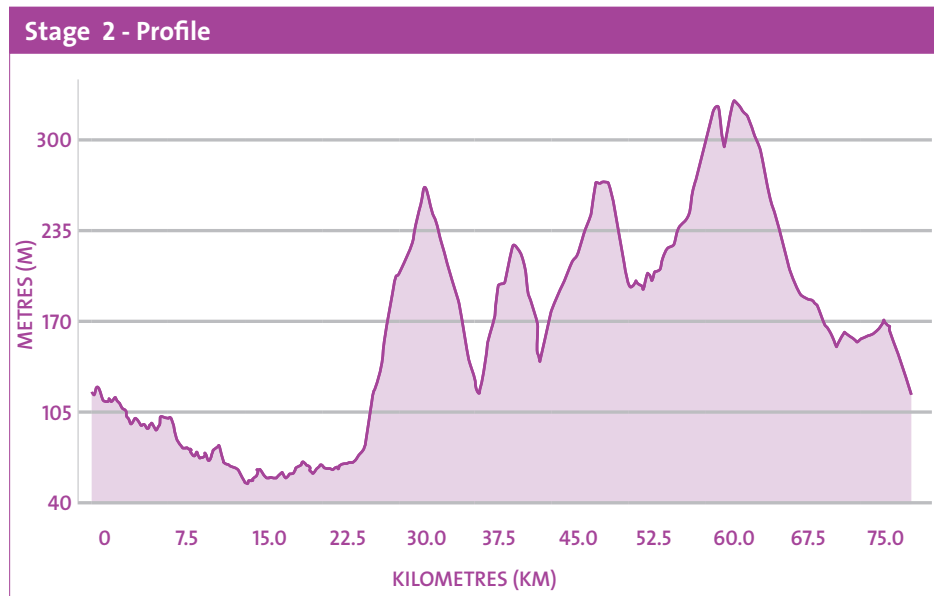
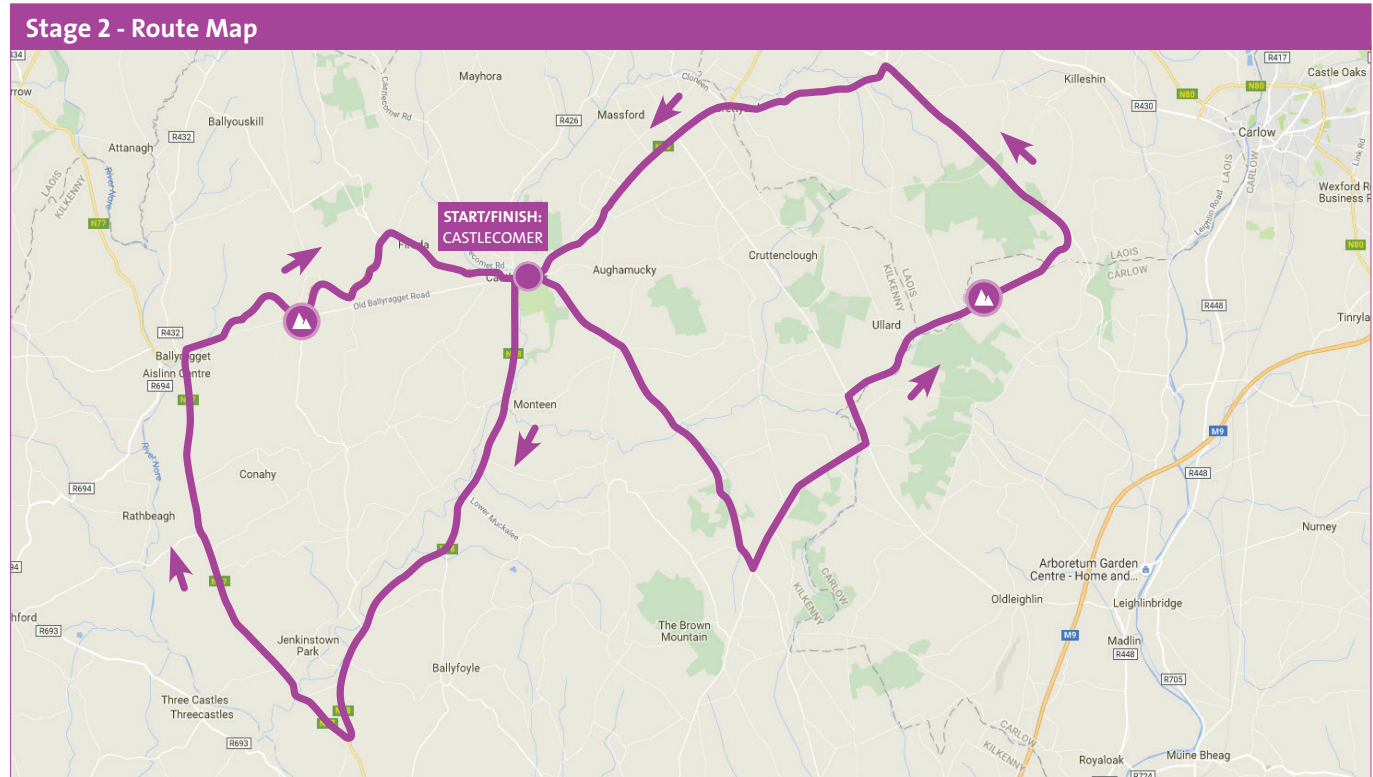


STAGE 2 - 75KM

CASTLECOMER - BALLYRAGGETT – FIRODA – CASTLECOMER –
COOLCULLEN – ROSSMORE – CASTLECOMER

Thursday, September 6th 2018

<https://ridewithgps.com/routes/27569464>



STAGE 2 - 75KM Thursday, September 6th 2018

	TIME
Riders sign-on, Discovery Park in Castlecomer	11:00
Riders Assemble, Discovery Park, Castlecomer	11:30
Riders roll out from Discovery Park - neutralised for 2km	11:55
Race start	12:00

KM		Route				Schedule		
To Go	DESCRIPTION	JUNC		NOTES	32KPH	36KPH	40KPH	
0	Neutralised Start - Discovery Pk	EXIT	RIGHT		11:55	11:55	11:55	
0.5	Neutralised - The Square	X	LEFT					
0.6	Neutralised - Market Sq	JR						
0.9	Neutralised - Maryville	JR						
1	Neutralised - Maryville	JR						
1.2	Neutralised - Beech Ct	JR						
1.4	Neutralised - Oak Hill	JR						
1.6	Neutralised	JL						
1.8	Neutralised	JR						
0	71.8	N78 - Erins Own GAA Club		Start	12:00	12:00	12:00	
0.5	71.3	N78	JR		12:00	12:00	12:00	
0.8	71.0	N78	JL		12:01	12:01	12:01	
2.1	69.7	N78	JL		12:03	12:03	12:03	
3.2	68.6	N78 (Lower Muckalee)	JL		12:06	12:05	12:04	
3.8	68.0	N78	JL		12:07	12:06	12:05	
4.6	67.2	N78	JL		12:08	12:07	12:06	
7.2	64.6	N78	JL		12:13	12:12	12:10	
7.6	64.2	N78	JR		12:14	12:12	12:11	
8.5	63.3	N78	JR		12:15	12:14	12:12	
8.7	63.1	N78	JL		12:16	12:14	12:13	
9.0	62.8	N78	JR		12:16	12:15	12:13	
9.8	62.0	N78	JL		12:18	12:16	12:14	
10.3	61.5	N78 (N77)	RND	2ND EXIT	DIRECTION BALLYRAGGET	12:19	12:17	12:15
10.4	61.4	N77 (Bleach Rd)	JL			12:19	12:17	12:15
12.1	59.7	N77	JR			12:22	12:20	12:18
12.2	59.6	N77]]		CAUTION: NARROW BRIDGE	12:22	12:20	12:18
12.8	59.0	N77	JR			12:23	12:21	12:19
13.0	58.8	N77	JL			12:24	12:21	12:19
14.7	57.1	N77	JR		HOUSES ON LEFT	12:27	12:24	12:22
15.8	56.0	N77	JL			12:29	12:26	12:23
15.9	55.9	N77	JR			12:29	12:26	12:23
16.3	55.5	N77	JR			12:30	12:27	12:24
16.8	55.0	N77	JR		PETROL STATION	12:31	12:28	12:25
16.8	55.0	N77	JL			12:31	12:28	12:25

17.5	54.3	N77	JR			12:32	12:29	12:26
17.7	54.1	N77	JR			12:33	12:29	12:26
17.9	53.9	N77	JL			12:33	12:29	12:26
18.0	53.8	N77	JR			12:33	12:30	12:27
18.5	53.3	N77	JL			12:34	12:30	12:27
19.5	52.3	N77	JL			12:36	12:32	12:29
20.0	51.8	N77	JR			12:37	12:33	12:30
20.2	51.6	N77	JL			12:37	12:33	12:30
20.3	51.5	N77]]		CAUTION: TRAFFIC ISLANDS	12:38	12:33	12:30
20.4	51.4	N77	JR			12:38	12:34	12:30
20.4	51.4	N77 (Brookfield)	JR		BALLYRAGGETT	12:38	12:34	12:30
20.5	51.3	N77 (Brookfield)	JR			12:38	12:34	12:30
20.8	51.0	N77 (Grove Terrace)	JR			12:39	12:34	12:31
20.9	50.9	N77	JL			12:39	12:34	12:31
20.9	50.9	N77 (Castle Gardens)	JL			12:39	12:34	12:31
21.0	50.8	N77	JR			12:39	12:35	12:31
21.1	50.7	N77	JL		PETROL STATION	12:39	12:35	12:31
21.2	50.6	N77 (Chapel Ave)	JR			12:39	12:35	12:31
21.2	50.6	N77 (Patrick St)	JR	RIGHT	ON SHARP BEND	12:39	12:35	12:31
21.3	50.5	Patrick St (High St)	X	RIGHT		12:39	12:35	12:31
21.5	50.3	High St	JL			12:40	12:35	12:32
21.6	50.2	High St]]		CAUTION: NARROW BRIDGE	12:40	12:36	12:32
22.3	49.5	Road	JR		KEEP LEFT	12:41	12:37	12:33
24.8	47.0	Road	JR			12:46	12:41	12:37
24.9	46.9	Road	X			12:46	12:41	12:37
26.6	45.2	Road	JR		ON BEND	12:49	12:44	12:39
27.6	44.2	Road	QOH		QOH FINISH, CAT 2. LENGTH: 6.1KM, AVG: 3%, MAX: 6%	12:51	12:46	12:41
28.4	43.4	Road	JL			12:53	12:47	12:42
28.7	43.1	Road	JL			12:53	12:47	12:43
29.6	42.2	Road	JL			12:55	12:49	12:44
31.8	40.0	Ballyraggett Rd	X	SHARP BEND	5 ROADS JUNCTION. ROAD FOLLOWS SECOND "EXIT"	12:59	12:53	12:47
32.0	39.8	Ballyraggett Rd (N78)	X		CASTLECOMER. CAUTION	13:00	12:53	12:48
32.4	39.4	N78]]		CAUTION: NARROW BRIDGE/BEND	13:00	12:53	12:48
32.7	39.1	N78 (L1840)	JR	RIGHT		13:01	12:54	12:49
32.8	39.0	L1840	JL			13:01	12:54	12:49
35.4	36.4	L1840	X			13:06	12:58	12:53
35.6	36.2	L1840	JL			13:06	12:59	12:53
37.1	34.7	L1840	JR			13:09	13:01	12:55
37.8	34.0	L1840	JL			13:10	13:03	12:56
37.9	33.9	L1840]]		CAUTION: NARROW BRIDGE	13:11	13:03	12:56

38.1	33.7	L1840]]		CAUTION: ROAD NARROWS	13:11	13:03	12:57
39.4	32.4	L1840	X			13:13	13:05	12:59
41.2	30.6	L1840	JR			13:17	13:08	13:01
41.9	29.9	L1840	X	LEFT	SHARP TURN, DIRECTION OLD LEIGHLIN	13:18	13:09	13:02
43.1	28.7	Road	JR			13:20	13:11	13:04
43.6	28.2	Road	JL			13:21	13:12	13:05
45.3	26.5	Road	X			13:24	13:15	13:07
46.2	25.5	Road (The Butts)	T	LEFT	DIRECTION CASTLECOMER	13:26	13:17	13:09
46.3	25.5	Road]]		SPEED BUMP	13:26	13:17	13:09
46.8	25.0	Road	JR			13:27	13:17	13:10
47.5	24.3	Road	JR	RIGHT	DIRECTION BILBOA	13:29	13:19	13:11
49.1	22.7	Road	JL			13:32	13:21	13:13
49.6	22.2	Road	JL			13:32	13:22	13:14
51.0	20.8	Road	JL			13:35	13:25	13:16
51.3	20.5	Road	QOH		BILBOA	13:36	13:25	13:16
51.7	20.1	Road	X			13:36	13:26	13:17
51.9	19.9	Road (Townsend Ave)	JL			13:37	13:26	13:17
54.0	17.8	Road	QOH		QOH, CAT 2. MASTS ON RIGHT, LENGTH: 2.7KM, AVG: 3%, MAX: 10%	13:41	13:30	13:21
54.6	17.2	Road	T	LEFT		13:42	13:31	13:21
55.1	16.7	Road	JR		GROTTO ON LEFT	13:43	13:31	13:22
56.1	15.7	Road	JL			13:45	13:33	13:24
57.1	14.7	Road	X			13:47	13:35	13:25
58.3	13.5	Road	JL			13:49	13:37	13:27
59.5	12.3	Road	JR			13:51	13:39	13:29
60.6	11.2	Road (R431)	T	LEFT	ONTO MAIN RD	13:53	13:41	13:30
61.4	10.4	R431	JL			13:55	13:42	13:32
62.0	9.8	R431	JL			13:56	13:43	13:32
64.6	7.2	R431 (L3899)	JL			14:01	13:47	13:36
64.9	6.9	R431 (N78)	T	LEFT	DIRECTION CASTLECOMER	14:01	13:48	13:37
64.9	6.9	N78	JR			14:01	13:48	13:37
65.4	6.4	N78 (Cloneen)	JL			14:02	13:49	13:38
66.4	5.4	N78 (Old Rd)	X			14:04	13:50	13:39
67.2	4.6	N78 (Side Rd)	JR			14:05	13:51	13:40
69.0	2.8	N78	X			14:09	13:55	13:43
70.1	1.7	N78	JR			14:11	13:56	13:45
71.3	0.5	N78	JL			14:13	13:58	13:46
71.4	0.4	N78 (Discovery Park)	JR		DEVIATION	14:13	13:59	13:47
71.5	0.3	N78]]		CAUTION: NARROW BRIDGE	14:14	13:59	13:47
71.8	0.0	Finish				14:14	13:59	13:47